
















**Start:** **KCI Shuttle:** 816-243-5000  
1 Amsterdam Cir # A, Kansas  
City, MO 64153, US

**End:** **25110 235th St**  
Mc Louth, KS 66054-3040, US

**Notes:**

If coming from the Kansas City Northland, you might want to take this northern route. Basically make your way to I-29 Northbound the best way you know how, and then begin with step #4 below.

Directions	Distance
<b>Total Est. Time:</b> 1 hour, 0 minutes <b>Total Est. Distance:</b> 37.04 miles	
 <b>1:</b> Start out going NORTHWEST on AMSTERDAM CIR.	<0.1 miles
 <b>2:</b> Keep RIGHT at the fork to continue on AMSTERDAM CIR.	0.5 miles
 <b>3:</b> Enter next roundabout and take 2nd exit onto LP COOKINGHAM DR.	2.3 miles
 <b>4:</b> Merge onto I-29 N / US-71 N via the ramp on the LEFT.	7.5 miles
 <b>5:</b> Take the MO-273 exit- EXIT 20- toward WESTON / MO-371 N / ATCHISON.	0.1 miles
 <b>6:</b> Turn LEFT onto MO-273 / ELM GROVE RD. Continue to follow MO-273.	0.7 miles
 <b>7:</b> Stay STRAIGHT to go onto MO-92.	0.2 miles
 <b>8:</b> Turn RIGHT onto MO-92 W (Crossing into KANSAS).	8.5 miles
 <b>9:</b> MO-92 W becomes US-73 / KS-7.	1.6 miles
 <b>10:</b> Turn LEFT onto 18TH ST.	<0.1 miles
 <b>11:</b> Turn RIGHT onto METROPOLITAN AVE.	0.2 miles
 <b>12:</b> Turn LEFT onto N 20TH ST.	1.1 miles
 <b>13:</b> Turn RIGHT onto SPRUCE ST / KS-92. Continue to follow KS-92.	11.7 miles
<b>14:</b> Turn LEFT onto 235TH ST / CR-30 (Portions unpaved).	2.1 miles



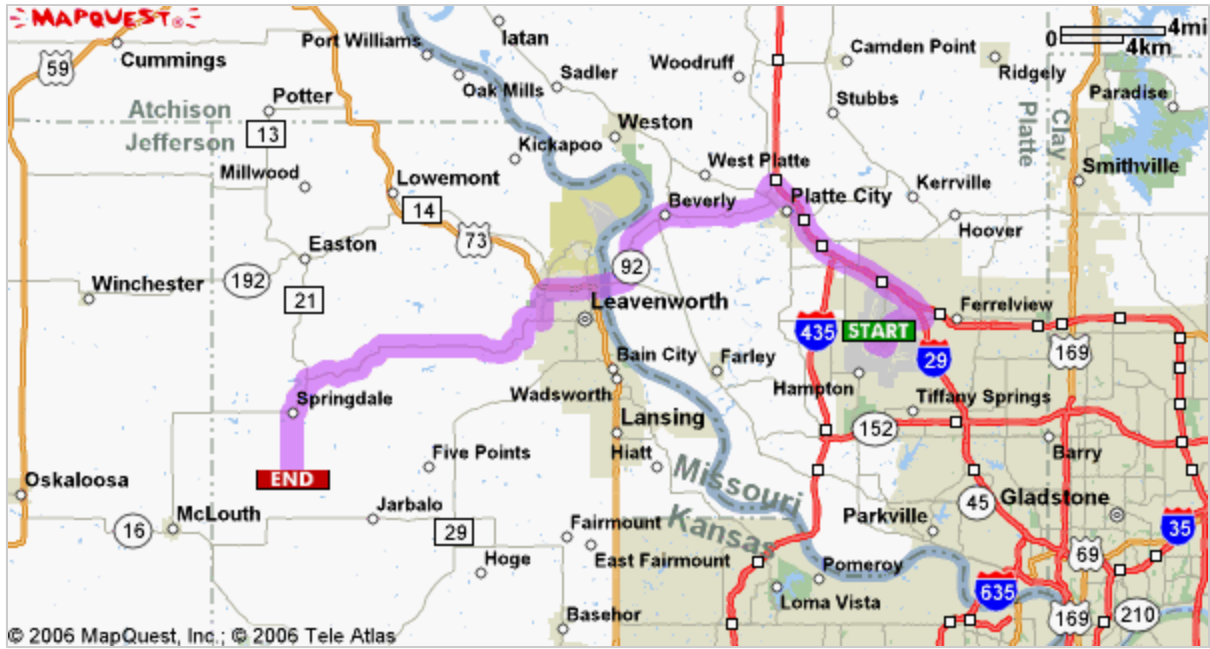
---

**15:** End at **25110 235th St**  
Mc Louth, KS 66054-3040, US

---

**Total Est. Time:** 1 hour, 0 minutes      **Total Est. Distance:** 37.04 miles

---



**Start:**  
**KCI Shuttle:** 816-243-5000  
1 Amsterdam Cir # A, Kansas City, MO  
64153, US

**End:**  
**25110 235th St**  
Mc Louth, KS 66054-3040, US



All rights reserved. Use Subject to License/Copyright  
These directions are informational only. No representation is made or warranty given as to their content, road conditions or route usability or expeditiousness. User assumes all risk of use. MapQuest and its suppliers assume no responsibility for any loss or delay resulting from such use.